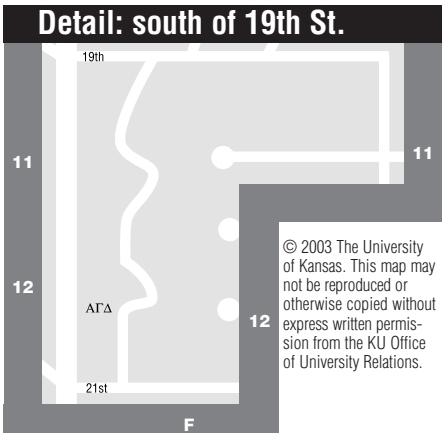


The University of Kansas Lawrence campus


Central campus building index (see other side for west campus buildings)

1. Adams Alumni Center—N3
2. Allen Fieldhouse—I7
3. Allen Fieldhouse Parking Garage—I7
4. Anderson Family Strength Center—H7
5. Anschutz Library—K6
6. Anschutz Sports Pavilion—H7
7. Art and Design Building—J5
8. Baehr Audio-Reader Center—J1
9. Bailey Hall—L5
11. Battenfeld Scholarship Hall—N6
12. Blake Hall—N7
14. Broadcasting Hall—J5
15. Budig Hall *Hoch Auditoria*—K5
16. Burt Hall—H5
17. Campanile—L4
18. Carruth-O'Leary Hall—J3
20. Chancellor's Residence—N7
21. Child Care Facility *Hilltop Child Dev. Ctr.*—G8
22. Computer Services Facility—L7
24. Corbin Residence Hall—O2
25. Danforth Chapel—N5
26. Dole Human Development Center—L7
28. Douthart Scholarship Hall—N5
29. Dyche Hall—M5
30. Ekdahl Dining Commons—F7
31. Ellsworth Residence Hall—F8
32. Engineering Building—I5
33. Facilities Operations—L6
36. Fraser Hall—N6
37. Gertrude Sellards Pearson Residence Hall—N1
38. Grace Pearson Scholarship Hall—N5
39. Green Hall—I6
41. Hashinger Residence Hall—F8
42. Haworth Hall—K7
44. Horejsi Family Athletics Center—I8
46. Jayhawker Towers Apts.—G6
47. Joseph R. Pearson Hall—J2
48. K.K. Amini Scholarship Hall—O5
49. Kansas Public Radio—J1
52. Landscape & Construction Building—A7
53. Learned Hall—I5
54. Lewis Residence Hall—F7
56. Lindley Annex—I5
57. Lindley Hall—I5
58. Lippincott Hall—M5
59. Malott Hall—K6
60. Margaret Amini Scholarship Hall—O4
61. Marvin Hall—J5
62. Max Kade Center—J1
64. McCollum Residence Hall—F10
65. Military Science Building—J6
66. Miller Scholarship Hall—N6
67. Mississippi Street Parking Garage—N3
70. Multicultural Resource Center—K6
71. Murphy Hall—J6
73. Nunemaker Center—G7

74. Oldfather Studios—H1
75. Oliver Residence Hall—J10
77. Parrott Athletic Complex—I7
78. Pearson Scholarship Hall—O6
80. Pinet House—N3
82. Robinson Center—J8
83. Sellards Scholarship Hall—O6
84. Shaffer-Holland Strength Center—H7
88. Smith Hall—N4
89. Snow Hall—K4
90. Spahr Engineering Library—I5
91. Spencer Museum of Art—M4
92. Spencer Research Library—L4
93. Spooner Hall—N5
94. Stadium, Memorial—L2
95. Stauffer-Flint Hall—L6
96. Stephenson Scholarship Hall—O5
97. Stewart Children's Center—L7
98. Stouffer Place Apartments—G9
99. Strong Hall—L5
100. Student Recreation Fitness Center—K9
101. Sudler Annex *KJHK*—J2
102. Summerfield Hall—K7
103. Sunflower Apartments—K1
104. Templin Residence Hall—F6
105. Twente Hall—M6
106. Union, Burge—H7
107. Union, Kansas—N4
110. Visitor Center—F6
111. Wagon Student Athlete Center—I7
112. Watkins Home *Hall Center for the Humanities*—M7
113. Watkins Scholarship Hall—N6
114. Watkins Student Health Center—K8
115. Watson Library—M6
116. Wescoe Hall—L5
117. Wesley Building *University Relations*—N4
119. 517 W. 14th St. *Environmental Studies*—O5
120. 525 W. 14th St.—O5

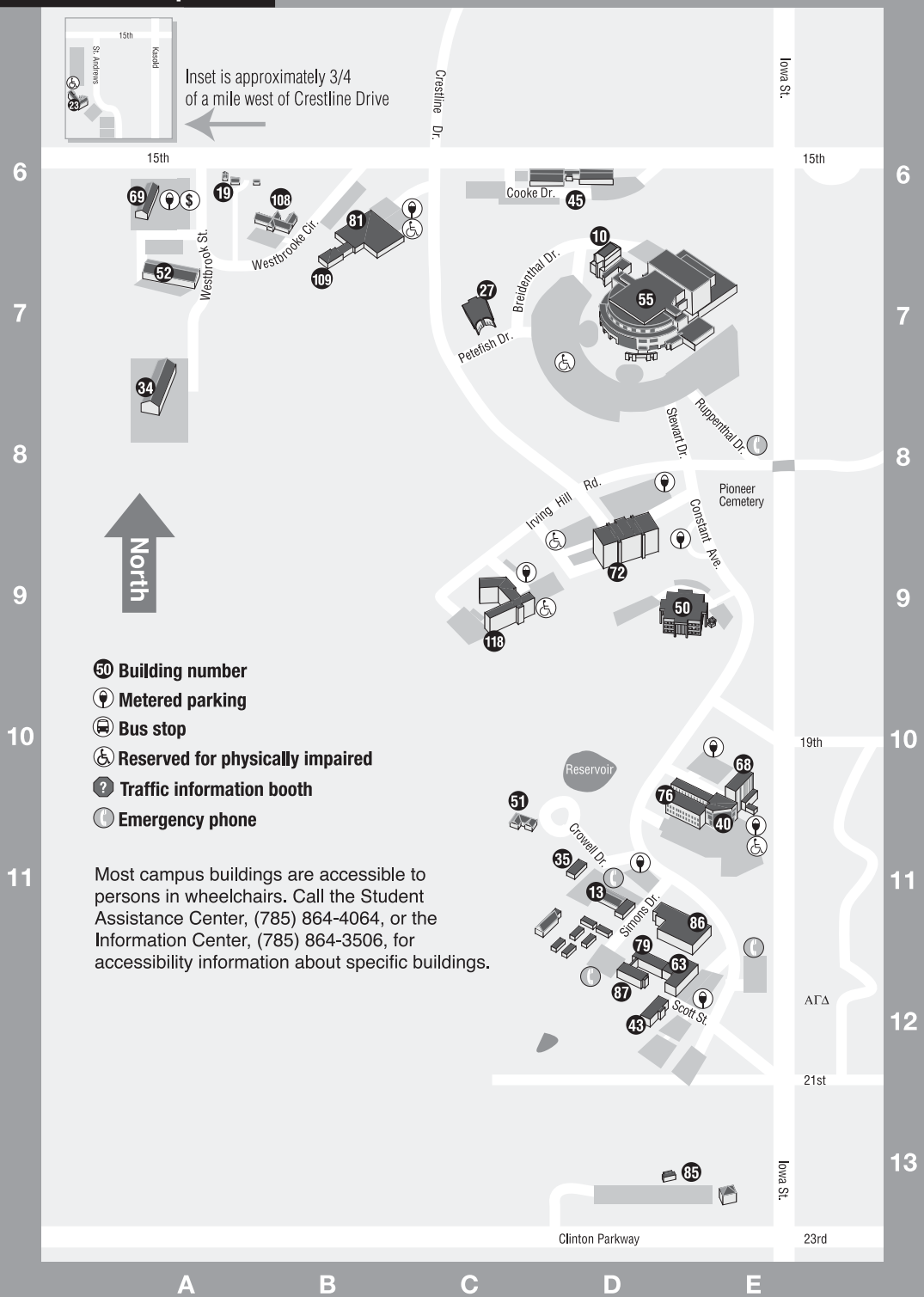


© 2003 The University of Kansas. This map may not be reproduced or otherwise copied without express written permission from the KU Office of University Relations.



For area south of 19th St., see inset at left

West campus



The University of Kansas Lawrence campus

Getting around

The city of Lawrence lies on a major east-west turnpike, Interstate 70. The west Lawrence I-70 exit provides the most direct route to the KU campus. The east Lawrence exit leads into downtown Lawrence, which is northeast of campus. Lawrence has a bus terminal and a taxi service. KU on Wheels, a local bus service, links the campus with downtown and most major apartment complexes.

Kansas City International Airport lies on I-29, about 22 miles north of downtown Kansas City. The airport is an hour's drive (I-435 South, then I-70 West) to Lawrence. An airport shuttle is available for travel between Lawrence and KCI.

West campus building index

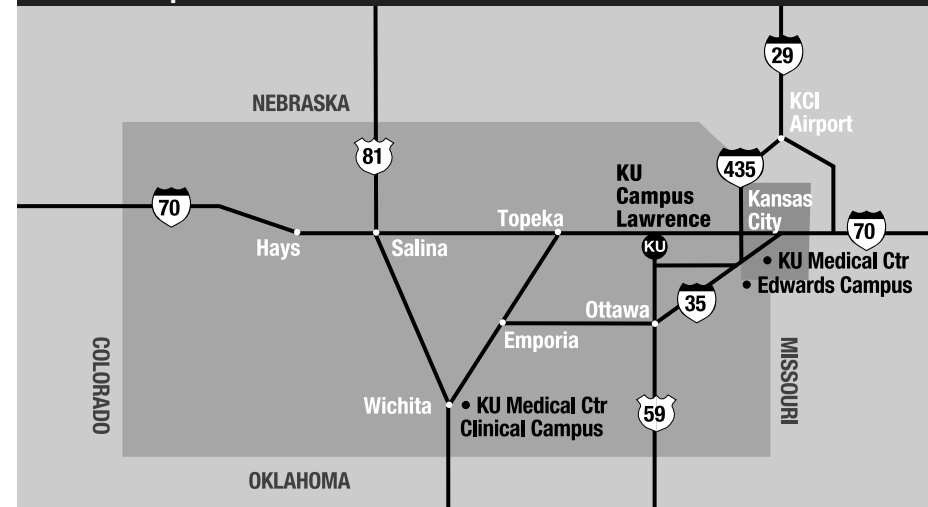
(see other side for central campus buildings)

- 10. Bales Organ Recital Hall—D6
- 13. Bridwell Botany Research Lab *Herbarium*—D12
- 19. Chamney House—A6
- 23. Continuing Education Building—A6
- 27. Dole Institute of Politics—C7
- 34. Facilities Operations Warehouse—A8
- 35. Foley Hall—D11
- 40. Hambleton Hall—E11
- 43. Higuchi Building—D12
- 45. Housing Maintenance Warehouse—D6
- 50. KU Endowment Assn. Building—E9
- 51. Kurata Thermodynamics Laboratories—C11
- 52. Landscape & Construction Building—A7
- 55. Lied Center—D7
- 63. McCollum Laboratories—E12
- 68. Moore Hall—E10
- 69. Motor Pool—A6
- 72. Nichols Hall—D9
- 76. Parker Hall—E11
- 79. Pharmaceutical Chemistry Laboratories—D12
- 81. Printing Services—B6
- 85. Shenk Recreational Sports Complex—E13
- 86. Simons Biosciences Research Labs—E11
- 87. Smissman Research Laboratories—D12
- 108. University Press Offices—B6
- 109. University Press Warehouse—B7
- 118. Youngberg Hall *Ctr. for Research, Inc.*—C9

© 2003 The University of Kansas. This map may not be reproduced or otherwise copied without express written permission from the KU Office of University Relations.

Printed by the KU Printing Services, June 2003.

State map of Kansas



Lawrence area

